








Legend

-  Project Limits (approx.)
-  Hacienda de las Flores (Main Structure)
-  Pavilion
-  Zone AE
-  Zone AE, Floodway

Esri, HERE, DeLorme, MapmyIndia, © OpenStreetMap contributors, Source: Esri, DigitalGlobe, GeoEye, Earthstar Geographics, CNES/Airbus DS, USDA, USGS, AeroGRID, IGN, and the GIS User Community



FEMA Floodplains
 Laguna Creek Restoration and Flood Protection Project
 Town of Moraga, California

